



# Environmental Monitoring Through IoT-Enabled Sensor Networks: A Comprehensive Approach

Zhang Hao\*

Institute of Education, Guizhou Normal University, Guizhou Province, China; Haozhang\_guizhou@sina.com.

Citation:

Hao, Zh. (2022). Environmental monitoring through IoT-enabled sensor networks: a comprehensive approach. *Computational algorithms and numerical dimensions*, 1(3), 116-121.

Received: 04/03/2022

Reviewed: 04/04/2022

Revised: 26/04/2022

Accept: 23/06/2022

## Abstract

Remote correspondence advancements are making new sensor capacities. The current advancements in the field of sensor networks are basic for ecological applications. Web of Internet of Things (IoT) permits associations among different gadgets with the capacity to trade and accumulate information. IoT additionally stretches out its ability to ecological issues notwithstanding computerization industry by utilizing industry 4.0. As water is one of the fundamental necessities of human endurance, it is expected to consolidate some instrument to screen water quality opportunity to time. Around 40% of passing's are caused because of defiled water on the planet. Subsequently, there is a need to guarantee supply of filtered drinking water for individuals both in urban areas and towns. Water Quality Monitoring (WQM) is a practical and proficient framework intended to screen drinking water quality which utilizes IoT innovation. In this paper, the proposed framework comprises of a few sensors to gauge different boundaries, for example, pH esteem, the turbidity in the water, level of water in the tank, temperature and mugginess of the encompassing air. And furthermore, the Microcontroller Unit (MCU) connected with these sensors and further handling is performed at Personal Computer (PC). The got information is shipped off the cloud by utilizing IoT based Think Speak application to screen the nature of the water.

**Keywords:** Environmental monitoring, IoT, Quality monitoring.

## 1 | Introduction

Freshwater is a world asset that is an endowment of nature and critical to cultivating, producing, and the existence of people on the planet. Presently, drinking water offices deal with new certifiable issues [1]. Because of the restricted drinking water assets, concentrated cash prerequisites, developing populace, metropolitan change in rustic regions, and the exorbitant utilization of ocean assets for salt extraction has fundamentally deteriorated the water quality accessible to individuals [2]. The high utilization of synthetics in assembling, development and different enterprises, composts in ranches and furthermore straightforwardly leaving the dirtied water from ventures into neighboring water bodies have made a colossal commitment to the worldwide water quality decrease, which has turned into a significant issue [3].

Computational  
Algorithms and  
Numerical Dimensions.This article is an open  
access article distributed  
under the terms and  
conditions of the Creative  
Commons Attribution  
(CC BY) license  
(<http://creativecommons.org/licenses/by/4.0>).

Corresponding Author: Haozhang\_guizhou@sina.com

<https://doi.org/10.22105/cand.2022.161802>

Indeed, even because of control water different water conceived is expanding step by step, because of which numerous individuals are losing their lives [4]. Customarily, location of water quality was physically performed where water tests were gotten and sent for assessment to the research facilities which is time taking cycle, cost and HR [5]. Such procedures don't give information continuously. The proposed water quality observing framework comprises of a microcontroller and essential sensors, is minimal and is extremely helpful for pH, turbidity, water level recognition, temperature and dampness of the environment, persistent and constant information sending through remote innovation to the checking station [6].

## 2 | literature Survey

Authors of [7] examined the turn of events and execution of a versatile, portable, cost-productive and solid water level control framework. Here the creators utilized two handsets of Radio Recurrence (RF) and a transmitter mounted on the tank and sump where they needed to really look at the nature of water [8]. The RF handsets utilized for remote correspondence to the web server. With the assistance of a microcontroller, the framework is completely customized of the client except if the water the jug is depleted or flooded [9]. The sensor exhibit is utilized to quantify different boundaries like broke down Oxygen, Tumble, pH, Temperature, and so forth Sensor cluster [10]. Expenses of establishment are decreased on account of the remote framework. Authors of [11] the savvy Water Quality Monitoring (WQM) gadget for Fiji utilizing IoT and remote detecting innovations is displayed in this article. The Pacific Islands of Fiji require customary assortment and investigation of gathered information for the water quality observing and transferring this information into the server [12]. To screen water quality, the creators have utilized IoT and remote detecting advances [13]. The current estimations can be upgraded by remote detecting [14]. During the whole trial, the framework has been demonstrated worth by conveying precise and steady information involving IoT for water observing continuously. The framework proposed by these creators additionally utilized a GSM module to advance the information to the portable client by means of SMS [15]. The enhancement of science and technology leads to make the life more comfortable than older days [16].

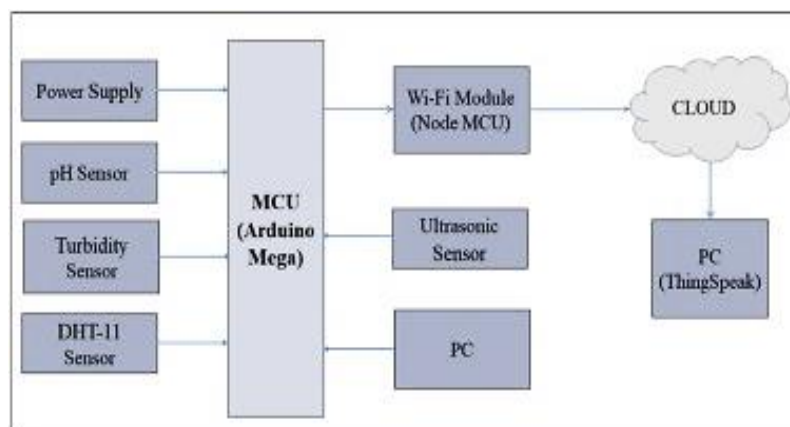


Fig. 1. System block diagram.

## 3 | Proposed Works

The proposed framework's whole calculation is displayed in Fig. 2. At first, the chronic screen of Arduino is introduced with 115200 baud rate. Later the ESP Wi-Fi module and the Thing Speak Server is additionally introduced [17]. The four sensors are being associated and the qualities are added something extra to the sensors. The calculation stream of the ultrasonic and DHT 11 sensor stream is clarified [18]. The Ultrasonic sensor peruses the computerized esteem straightforwardly, so it is considered as the term of time in a flash. With the assistance of the term, distance is determined utilizing Eq. (1). The DHT 11 Sensor peruses the simple upsides of temperature and dampness. Later similar qualities are sent into the Thing Speak server and similar qualities are refreshed in the Serial screen [19].

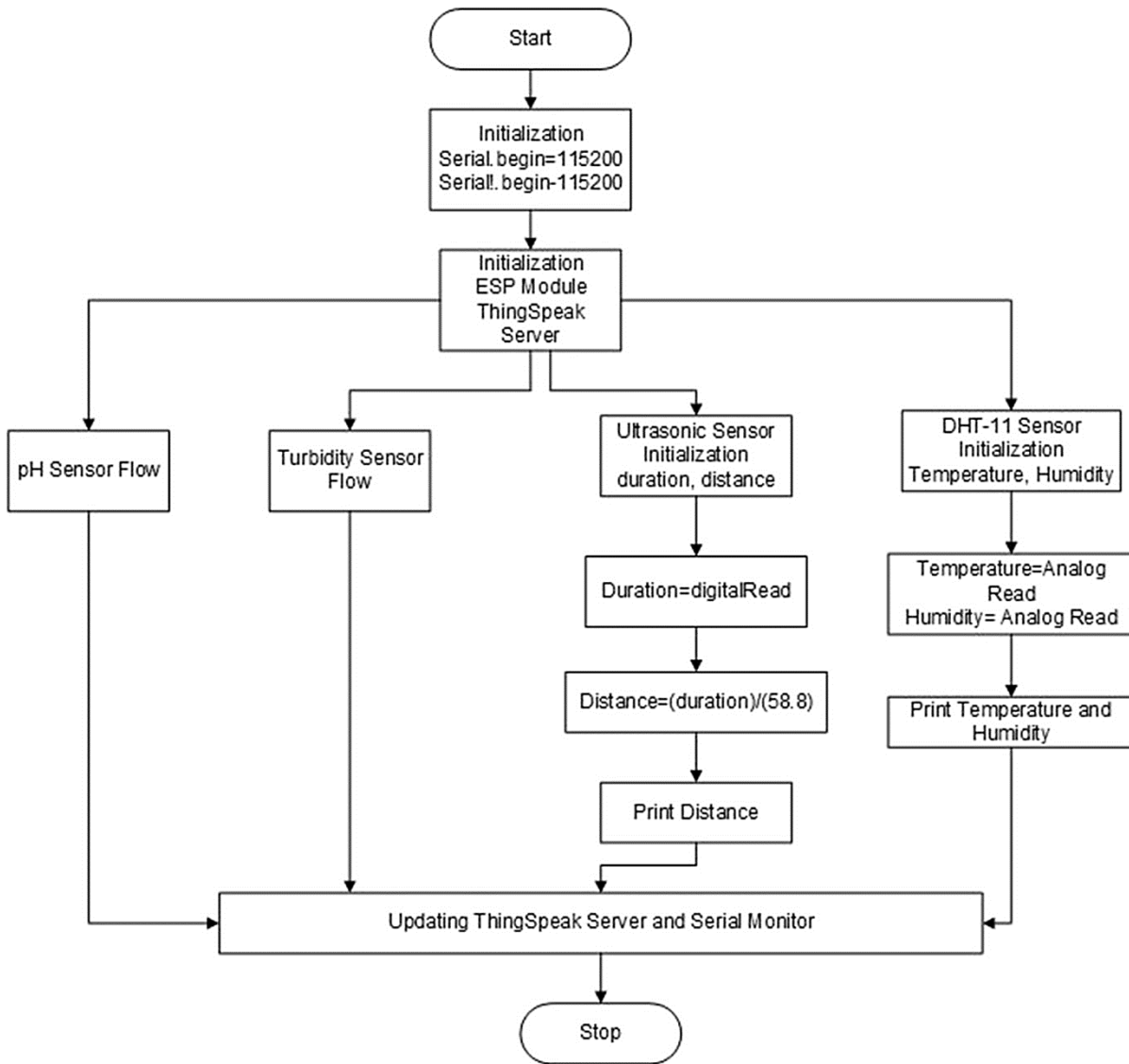


Fig. 2. Flowchart of the proposed model.

## 4 | Discussions

The test arrangement comprises of a MCU with a sensor network that takes tests for each 10 from the water stockpiling tank and the boundaries are shown on the Arduino IDE sequential showcase [20]. For the constant checking, a Wi-Fi module utilized which will refresh the Thing Speak server perpetually 20s with various boundaries. The water test from Hyderabad Metropolitan water supply and sewerage board and groundwater tried [21].

### 4.1 | A pH Sensor Result

As displayed in Fig. 2., the two fields in the Thing Speak Server are refreshed with their comparing values [22]. The server is getting refreshed each 20 s. Infield 1 the voltage of water is being determined from the sensor and being refreshed [23]. Though in field 2 the pH worth of water is being refreshed. As per the Nernst condition, as displayed in Eq. (2), the pH of water is straightforwardly corresponding to the voltage water.

$$E = E_o + \left(\frac{Rt}{zf}\right) Ph. \tag{1}$$

$$E = E_o + (RT/zF) pH. \tag{2}$$

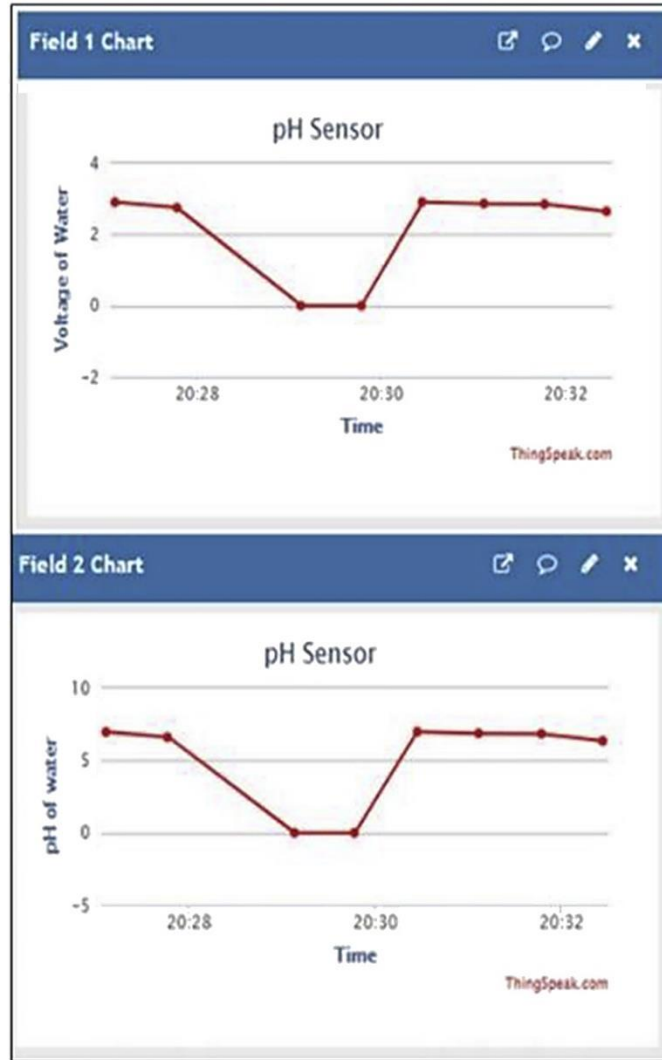
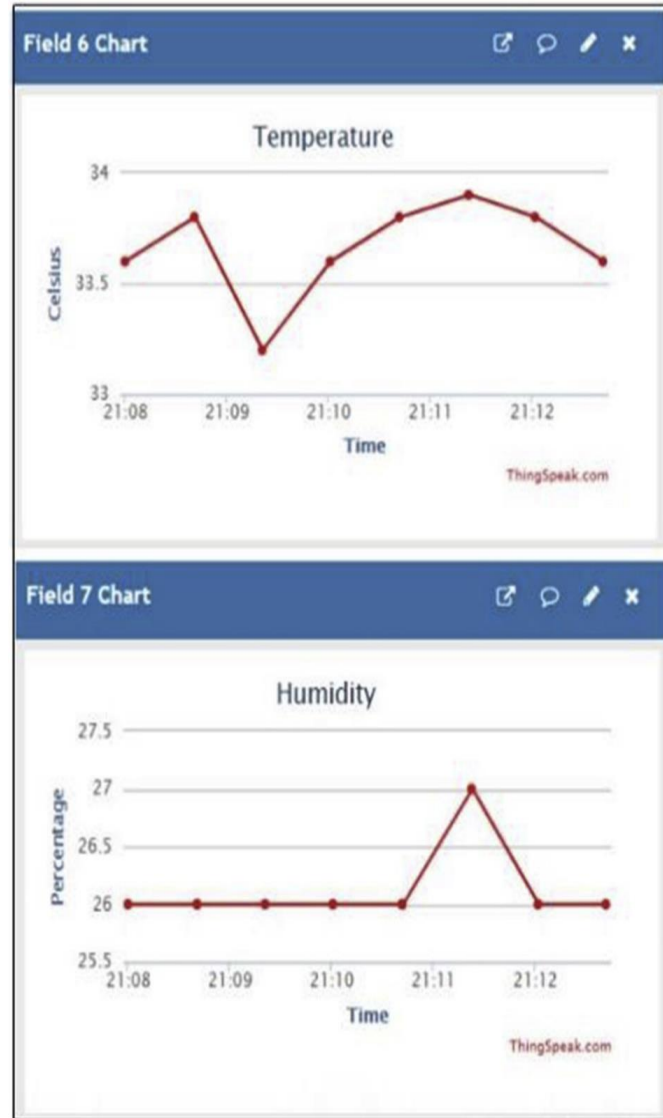


Fig. 3. Result from Ph sensor.

## 4.2 | Temperature and Humidity Sensor Results

At last, the general climate temperature and moistness determined from the DHT-11 sensor module and refreshing it into the Thing Speak Server as displayed in *Fig. 3*. In field 6 the temperature esteem refreshes though in field 7 the moistness worth of the air is being refreshed individually. Temperature estimated in degree C, and stickiness estimated in rate. The temperature of the encompassing determined since the pH sensor and turbidity sensor will give precise worth in a particular barometrical condition. In *Fig. 3*, consider the temperature esteem at the time occasion of 20:26h is 34.2 0C and from field 7 at a similar case of time is 33%. The temperature and dampness of the climate are additionally observed in the chronic screen of Arduino IDE as displayed in *Fig. 4*.



**Fig. 4. Result from humidity sensor.**

## 5 | Conclusions

The framework proposed in this paper is a proficient, cheap IoT answer for constant water quality observing. The created framework having Arduino Mega and Node MCU target sheets are connected with a few sensors effectively. An effective calculation is created continuously, to follow water quality. The deliberate pH esteem goes from 6.5 to 7.5 for Hyderabad Metropolitan city supply water and 7 to 8.5 for groundwater. The deliberate worth of turbidity goes from 600 to 2000 NTU for both Hyderabad Metropolitan city supply water and groundwater. An online application i.e., Thing Speak is utilized to screen the boundaries, for example, pH esteem, the turbidity of the water, level of water in the tank, temperature and moistness of the encompassing environment through the webserver. Further, these deliberate boundaries additionally checked in Thing Speak portable application. Additionally, this work should be completed to break down a few different boundaries like electrical conductivity, free lingering chlorine, nitrates, and broke up oxygen in the water.

## References

- [1] Mohapatra, H., & Rath, A. K. (2020). Fault-tolerant mechanism for wireless sensor network. *IET wireless sensor systems*, 10(1), 23-30.
- [2] Mohapatra, H., & Rath, A. K. (2019). Fault tolerance in WSN through PE-LEACH protocol. *IET wireless sensor systems*, 9(6), 358-365.

- [3] Mohapatra, H., & Rath, A. K. (2019). Detection and avoidance of water loss through municipality taps in India by using smart taps and ICT. *IET wireless sensor systems*, 9(6), 447-457.
- [4] Mohapatra, H., & Rath, A. K. (2020). Survey on fault tolerance-based clustering evolution in WSN. *IET networks*, 9(4), 145-155.
- [5] Mohapatra, H., & Rath, A. K. (2021). Fault tolerance in WSN through uniform load distribution function. *International journal of sensors wireless communications and control*, 11(4), 385-394.
- [6] Mohapatra, H., & Rath, A. K. (2020, October). Nub less sensor based smart water tap for preventing water loss at public stand posts. *2020 IEEE microwave theory and techniques in wireless communications (MTTW)* (Vol. 1, pp. 145-150). IEEE.
- [7] Mohapatra, H., & Rath, A. K. (2022). IoE based framework for smart agriculture. *Journal of ambient intelligence and humanized computing*, 13(1), 407-424.
- [8] Mohapatra, H., & Rath, A. K. (2021). A fault tolerant routing scheme for advanced metering infrastructure: an approach towards smart grid. *Cluster computing*, 24(3), 2193-2211.
- [9] Mohapatra, H., & Rath, A. K. (2021). An IoT based efficient multi-objective real-time smart parking system. *International journal of sensor networks*, 37(4), 219-232.
- [10] Mohapatra, H., & Rath, A. K. (2019). Fault tolerance through energy balanced cluster formation (EBCF) in WSN. In *Smart innovations in communication and computational sciences* (pp. 313-321). Springer, Singapore.
- [11] Panda, H., Mohapatra, H., & Rath, A. K. (2020). WSN-based water channelization: an approach of smart water. In *Smart cities—opportunities and challenges* (pp. 157-166). Springer, Singapore.
- [12] Mohapatra, Hitesh; Rath, Amiya Kumar: 'IoT-based smart water' [Control, Robotics & Sensors, 2020], 'IoT Technologies in Smart Cities: From sensors to big data, security and trust', Chap. 3, pp. 63-82, DOI: 0.1049/PBCE128E\_ch3, IET Digital Library. <https://www.amazon.com/IoT-Technologies-SmartCities-security-Robotics/dp/1785618695>
- [13] Mohapatra, H. (2021, September). Socio-technical challenges in the implementation of smart city. *2021 international conference on innovation and intelligence for informatics, computing, and technologies (3ICT)* (pp. 57-62). IEEE.
- [14] Mohapatra, H. (2020). Offline drone instrumentalized ambulance for emergency situations. *IAES international journal of robotics and automation*, 9(4), 251-255.
- [15] Mohapatra, H., & Rath, A. K. (2020). *Fundamentals of software engineering: designed to provide an insight into the software engineering concepts*. BPB Publications.
- [16] Mohapatra, H. (2021). *Designing of fault tolerant models for wireless sensor network* (Doctoral dissertation, Ph. D Dissertation, Veer Surendra Sai University of Technology). Retrieved from <http://hdl.handle.net/10603/333160>
- [17] Mohapatra, H., & Rath, A. K. (2020). Social distancing alarming through proximity sensors for COVID-19. *Easy chair*, 18. [https://wvww.easychair.org/publications/preprint\\_download/dMGk](https://wvww.easychair.org/publications/preprint_download/dMGk)
- [18] Mohapatra, H. (2021). *Smart city with wireless sensor network*, ISBN-13: 979-8791261380, KDP, 2021.
- [19] Mohapatra, H. (2018). *C Programming: practice.cpp*. Independently Publisher.
- [20] Mohapatra, Hitesh; Rath, Amiya Kumar, 'Smart Bike Wheel Lock for Public Parking', Application Number: 336834-001.
- [21] Mohapatra, H., & Rath, A. K. (2020). Advancing generation Z employability through new forms of learning: quality assurance and recognition of alternative credentials. DOI: [10.13140/RG.2.2.33463.06560](https://doi.org/10.13140/RG.2.2.33463.06560)
- [22] Mohapatra, H. (2009). *HCR using neural network* (PhD's Desertion, Biju Patnaik University of Technology). Retrieved from [https://www.academia.edu/29846341/HCR\\_English\\_using\\_Neural\\_Network](https://www.academia.edu/29846341/HCR_English_using_Neural_Network)
- [23] Mohapatra, H. (2019). *Ground level survey on sambalpur in the perspective of smart water* (No. 1918). Retrieved from <https://easychair.org/publications/preprint/CWpb>